



passeiertal
bei Meran • presso Merano • near Merano

The logo for Passeiertal consists of a stylized, colorful graphic of a flower or leaf made of overlapping loops in yellow, red, and blue. Below this graphic, the word "passeiertal" is written in a bold, black, sans-serif font. Underneath, the text "bei Meran • presso Merano • near Merano" is written in a smaller, black, sans-serif font.

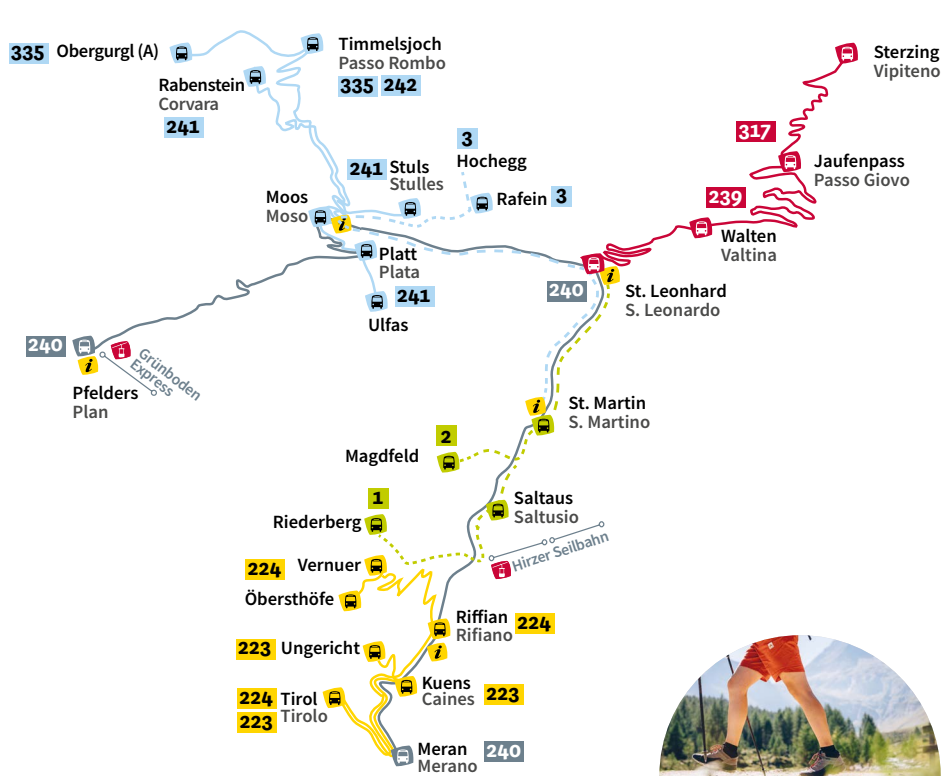
Passeiertal
sanft erleben

Val Passiria
viverla dolcemente
Passeiertal Valley
experience it gently











passeiertal.it

A large, faint watermark of the Passeiertal logo is visible in the bottom right corner of the image, overlaid on the road and forest.



Öffentliche Linien Trasporti pubblici Public transport



 240	Meran - St. Leonhard - Moos - Pfelders Merano - S. Leonardo - Moso - Plan	4
 223	Dorf Tirol - Kuens - Ungericht Tirol - Caines - Ungericht	12
 224	Dorf Tirol - Riffian - Vernuer - Obersthöfe Tirol - Rifiano - Vernurio - Obersthöfe	14
 239	St. Leonhard - Walten S. Leonardo - Valtina	16
 317	St. Leonhard - Jaufenpass - Sterzing S. Leonardo - Passo Giovo - Vipiteno	18
 241	Rabenstein - Stuls - Moos Ulfas - Moos Corvara - Stulles - Moso Ulfas - Moso	20
 335	Obergurgl - Timmelsjoch - Moos Obergurgl - Passo Rombo - Moso	22
 242	Timmelsjoch - Stuls - Moos Passo Rombo - Stulles - Moso	24

Wanderbusse Pulmini escursionistici Hiking buses

 1	Riederberg jeden Mittwoch ogni mercoledì every Wednesday	28
 2	Magdfeld jeden Dienstag ogni martedì every Tuesday	30
 3	Rafein Hohegg jeden Freitag ogni venerdì every Friday	32





**Meran
St. Leonhard
Moos
Pfelders**

**Merano
S. Leonardo
Moso
Plan**

an Werktagen außer
Samstag
nei giorni feriali escluso
sabato
on weekdays except
Saturday

A 21.06. – 03.10.2026

D bis | fino | until 20.06.
ab | dal | from 04.10.

	ab	da	from	5:54	6:38	6:54	7:09	7:24	7:54	8:09	8:24	8:39	8:54	9:09	9:09	9:24	9:39	9:54	10:09	10:24	10:39	10:54	11:09	11:24	11:54	12:09	12:24	12:39	12:54
Meran, Bhf. Merano, Staz.																													
Meran, Altes Krankenhaus Merano, Ospedale Vecchio				5:57	6:41	6:57	7:12	7:27	7:57	8:12	8:27	8:42	8:57	9:12	9:12	9:27	9:42	9:57	10:12	10:27	10:42	10:57	11:12	11:27	11:57	12:12	12:27	12:42	12:57
Meran, Terme Merano, Terme				6:00	6:44	7:00	7:15	7:30	8:00	8:15	8:30	8:45	9:00	9:15	9:15	9:30	9:45	10:00	10:15	10:30	10:45	11:00	11:15	11:30	12:00	12:15	12:30	12:45	13:00
Meran, Plankensteinstraße Merano, Via Plankenstein				6:03	6:47	7:03	7:18	7:33	8:03	8:18	8:33	8:48	9:03	9:18	9:18	9:33	9:48	10:03	10:18	10:33	10:48	11:03	11:18	11:33	12:03	12:18	12:33	12:48	13:03
Kuens Caines, Kuenserhof				6:13	6:57	7:13	7:28	7:43	8:13	8:28	8:43	8:58	9:13	9:28	9:28	9:43	9:58	10:13	10:28	10:43	10:58	11:13	11:28	11:43	12:13	12:28	12:43	12:58	13:13
Riffian, Dorf Rifiano, Paese				6:15	6:59	7:15	7:30	7:45	8:15	8:30	8:45	9:00	9:15	9:30	9:30	9:45	10:00	10:15	10:30	10:45	11:00	11:15	11:30	11:45	12:15	12:30	12:45	13:00	13:15
Saltaus Saltusio				6:23	7:07	7:23	7:38	7:53	8:23	8:38	8:53	9:08	9:23	9:38	9:38	9:53	10:08	10:23	10:38	10:53	11:08	11:23	11:38	11:53	12:23	12:38	12:53	13:08	13:23
Quellenhof Sorgente				6:27	7:11	7:27	7:42	7:57	8:27	8:42	8:57	9:12	9:27	9:42	9:42	9:57	10:12	10:27	10:42	10:57	11:12	11:27	11:42	11:57	12:27	12:42	12:57	13:12	13:27
Kalmtal Valclava				6:31	7:15	7:31	7:46	8:01	8:31	8:46	9:01	9:16	9:31	9:46	9:46	10:01	10:16	10:31	10:46	11:01	11:16	11:31	11:46	12:01	12:31	12:46	13:01	13:16	13:31
St. Martin, Schwimmbad S. Martino, Piscina				6:35	7:19	7:35	7:50	8:05	8:35	8:50	9:05	9:20	9:35	9:50	9:50	10:05	10:20	10:35	10:50	11:05	11:20	11:35	11:50	12:05	12:35	12:50	13:05	13:20	13:35
St. Leonhard, Busbhf. S. Leonardo, Autostaz.				6:43	7:27	7:43	7:58	8:13	8:43	8:58	9:13	9:28	9:43	9:58	9:58	10:13	10:28	10:43	10:58	11:13	11:28	11:43	11:58	12:13	12:43	12:58	13:13	13:28	13:43
Gomion				6:48	7:35	7:48		8:21	8:48		9:21		9:48		10:03	10:21		10:48	11:03	11:21		11:48		12:21	12:48		13:21		13:48
Moos, Rathaus Moso, Municipio				6:57	7:44	7:57		8:30	8:57		9:30		9:57		10:12	10:30		10:57	11:12	11:30		11:57		12:30	12:57		13:30		13:57
Moos, Dorf Moso, Paese				6:58	7:45	7:58		8:31	8:58		9:31		9:58		10:13	10:31		10:58	11:13	11:31		11:58		12:31	12:58		13:31		13:58
Platt Plata					7:52			8:38	A 9:05		9:38		A 10:05			10:38		A 11:05		11:38					12:38			13:38	
Innerhütt					8:00			8:46	A 9:13		9:46		A 10:13			10:46		A 11:13		11:46					12:46			13:46	
Pfelders Plan	an	a	at		8:07			8:53	A 9:20		9:53		A 10:20			10:53		A 11:20		11:53					12:53			13:53	



**Meran
St. Leonhard
Moos
Pfelders**

**Merano
S. Leonardo
Moso
Plan**

an Werktagen
nei giorni feriali
on weekdays

an Werktagen außer
Samstag
nei giorni feriali escluso
sabato
on weekdays except
Saturday

	ab da from	13:24	13:54	14:24	14:54	15:24	15:39	15:54	16:09	16:24	16:39	16:54	17:09	17:24	17:39	17:54	18:09	18:24	18:39	18:54	19:24	19:54	Sa	20:24	20:54	21:54
Meran, Bhf. Merano, Staz.																										
Meran, Altes Krankenhaus Merano, Ospedale Vecchio		13:27	13:57	14:27	14:57	15:27	15:42	15:57	16:12	16:27	16:42	16:57	17:12	17:27	17:42	17:57	18:12	18:27	18:42	18:57	19:27	19:57	20:27	20:57	21:57	
Meran, Terme Merano, Terme		13:30	14:00	14:30	15:00	15:30	15:45	16:00	16:15	16:30	16:45	17:00	17:15	17:30	17:45	18:00	18:15	18:30	18:45	19:00	19:30	20:00	20:30	21:00	22:00	
Meran, Plankensteinstraße Merano, Via Plankenstein		13:33	14:03	14:33	15:03	15:33	15:48	16:03	16:18	16:33	16:48	17:03	17:18	17:33	17:48	18:03	18:18	18:33	18:48	19:03	19:33	20:03	20:33	21:03	22:03	
Kuens Caines, Kuenserhof		13:43	14:13	14:43	15:13	15:43	15:58	16:13	16:28	16:43	16:58	17:13	17:28	17:43	17:58	18:13	18:28	18:43	18:58	19:13	19:43	20:13	20:43	21:13	22:13	
Riffian, Dorf Rifiano, Paese		13:45	14:15	14:45	15:15	15:45	16:00	16:15	16:30	16:45	17:00	17:15	17:30	17:45	18:00	18:15	18:30	18:45	19:00	19:15	19:45	20:15	20:45	21:15	22:15	
Saltaus Saltusio		13:53	14:23	14:53	15:23	15:53	16:08	16:23	16:38	16:53	17:08	17:23	17:38	17:53	18:08	18:23	18:38	18:53	19:08	19:23	19:53	20:23	20:53	21:23	22:23	
Quellenhof Sorgente		13:57	14:27	14:57	15:27	15:57	16:12	16:27	16:42	16:57	17:12	17:27	17:42	17:57	18:12	18:27	18:42	18:57	19:12	19:27	19:57	20:27	20:57	21:27	22:27	
Kalmtal Valclava		14:01	14:31	15:01	15:31	16:01	16:16	16:31	16:46	17:01	17:16	17:31	17:46	18:01	18:16	18:31	18:46	19:01	19:16	19:31	20:01	20:31	21:01	21:31	22:31	
St. Martin, Schwimmbad S. Martino, Piscina		14:05	14:35	15:05	15:35	16:05	16:20	16:35	16:50	17:05	17:20	17:35	17:50	18:05	18:20	18:35	18:50	19:05	19:20	19:35	20:05	20:35	21:05	21:35	22:35	
St. Leonhard, Busbhf. S. Leonardo, Autostaz.		14:13	14:43	15:13	15:43	16:13	16:28	16:43	16:58	17:13	17:28	17:43	17:58	18:13	18:28	18:43	18:58	19:13	19:28	19:43	20:13	20:43	21:13	21:43	22:43	
Gomion		14:21	14:48	15:21	15:48	16:21		16:48		17:21		17:48		18:21	18:33	18:48	19:03	19:21	19:33	19:48	20:21	20:48	21:18	21:48	x 22:48	
Moos, Rathaus Moso, Municipio		14:30	14:57	15:30	15:57	16:30		16:57		17:30		17:57		18:30	18:42	18:57	19:12	19:30	19:42	19:57	20:30	20:57	21:27	21:57	x 22:57	
Moos, Dorf Moso, Paese		14:31	14:58	15:31	15:58	16:31		16:58		17:31		17:58		18:31	18:43	18:58	19:13	19:31	19:43	19:58	20:31	20:58	21:28	21:58	x 22:58	
Platt Plata		14:38		15:38		16:38				17:38				18:38			19:20	19:38	19:50		20:38	21:05	21:35	22:05	x 23:05	
Innerhütt		14:46		15:46		16:46				17:46				18:46				19:46			20:46					
Pfelders Plan	an a at	14:53		15:53		16:53				17:53				18:53				19:53			20:53					

Samstag | Sabato | Saturday

**Dorf Tirol
Kuens
Ungericht**

**Tirol
Caines
Ungericht**

gültig | valido | valid
29.03. – 07.11.2026

Tirol, Busbhf. Tirolo, Autostaz.	ab da from	8:30	9:05	9:30	10:05	10:30	11:05	11:30	14:35	15:00	15:35	16:00	16:35	17:00	17:35
Tirol, Schwimmbad Tirolo, Lido		8:32	9:07	9:32	10:07	10:32	11:07	11:32	14:37	15:02	15:37	16:02	16:37	17:02	17:37
Abzweigung Tirol Bivio Tirolo		8:36	9:11	9:36	10:11	10:36	11:11	11:36	14:41	15:06	15:41	16:06	16:41	17:06	17:41
Eichenhof		8:37	9:12	9:37	10:12	10:37	11:12	11:37	14:42	15:07	15:42	16:07	16:42	17:07	17:42
Finele		8:39	9:14	9:39	10:14	10:39	11:14	11:39	14:44	15:09	15:44	16:09	16:44	17:09	17:44
Kuens Caines, Kuenserhof		8:40	9:15	9:40	10:15	10:40	11:15	11:40	14:45	15:10	15:45	16:10	16:45	17:10	17:45
Kuens, Feuerwehr Caines, Vigili del Fuoco		8:42		9:42		10:42		11:42		15:12		16:12		17:12	
Abzweigung Hochübl Bivio Hochübl	↓	8:43		9:43		10:43		11:43		15:13		16:13		17:13	
Ungericht	an a at	8:45		9:45		10:45		11:45		15:15		16:15		17:15	

Ungericht	ab da from	8:46		9:46		10:46		11:46		15:16		16:16		17:16	
Abzweigung Hochübl Bivio Hochübl		8:48		9:48		10:48		11:48		15:18		16:18		17:18	
Kuens, Feuerwehr Caines, Vigili del Fuoco		8:49		9:49		10:49		11:49		15:19		16:19		17:19	
Kuens Caines, Kuenserhof		8:51	9:15	9:51	10:15	10:51	11:15	11:51	14:45	15:21	15:45	16:21	16:45	17:21	17:45
Finele		8:52	9:18	9:52	10:18	10:52	11:18	11:52	14:48	15:22	15:48	16:22	16:48	17:22	17:48
Kalkgruber	↓	8:53	9:19	9:53	10:19	10:53	11:19	11:53	14:49	15:23	15:49	16:23	16:49	17:23	17:49
Tirol, Busbhf. Tirolo, Autostaz.	an a at	8:56	9:22	9:56	10:22	10:56	11:22	11:56	14:52	15:26	15:52	16:26	16:52	17:26	17:52



Tipps | Consigli | Tips

- **Zauberweg**
Sentiero magico
Magic Path
- **Kuenser Waalweg**
Sentiero della roggia di Caines
Kuens Waalweg Trail
- **Traktormuseum Ungerichthof**
Museo dei trattori Ungerichthof
Tractor Museum Ungerichthof

**Dorf Tirol
Riffian
Vernuer
Obersthöfe**

**Tirol
Rifiano
Vernurio
Obersthöfe**

gültig | valido | valid
29.03. – 07.11.2026

^A 17.05. – 03.10.2026

Tirol, Busbhf. Tirol, Autostaz.	ab da from	8:15	9:30	10:30	11:30	13:30	15:00	16:00	17:00
Tirol, Schwimmbad Tirol, Lido		8:17	9:32	10:32	11:32	13:32	15:02	16:02	17:02
Abzweigung Tirol Bivio Tirol		8:21	9:36	10:36	11:36	13:36	15:06	16:06	17:06
Eichenhof		8:22	9:37	10:37	11:37	13:37	15:07	16:07	17:07
Finele		8:24	9:39	10:39	11:39	13:39	15:09	16:09	17:09
Kuens Caines, Kuenserhof		8:25	9:40	10:40	11:40	13:40	15:10	16:10	17:10
Riffian, Dorf Rifiano, Paese		8:27	9:42	10:42	11:42	13:42	15:12	16:12	17:12
Abzweigung Vernuer Bivio Vernurio		8:29	9:44	10:44	11:44	13:44	15:14	16:14	17:14
Gnealer		8:32	9:47	10:47	11:47	13:47	15:17	16:17	17:17
Hochegger		8:34	9:49	10:49	11:49	13:49	15:19	16:19	17:19
Vernuer Vernurio		8:39	9:54	10:54	11:54	13:54	15:24	16:24	17:24
Abzweigung Gfeis Bivio Gaveis	^A	8:41			11:56	13:56			17:26
Obersthöfe	^A an a at	8:45			12:00	14:00			17:30

Obersthöfe	^A ab da from		8:50			12:00	14:00		17:40	
Abzweigung Gfeis Bivio Gaveis	^A		8:53			12:03	14:03		17:43	
Vernuer Vernurio			8:55	10:00	11:00	12:05	14:05	15:30	16:30	17:45
Hochegger			8:59	10:04	11:04	12:09	14:09	15:34	16:34	17:49
Gnealer			9:01	10:06	11:06	12:11	14:11	15:36	16:36	17:51
Abzweigung Vernuer Bivio Vernurio			9:04	10:09	11:09	12:14	14:14	15:39	16:39	17:54
Riffian, Dorf Rifiano, Paese		8:00	9:06	10:11	11:11	12:16	14:16	15:41	16:41	17:56
Kuens Caines, Kuenserhof		8:01	9:07	10:12	11:12	12:17	14:17	15:42	16:42	17:57
Finele		8:02	9:08	10:13	11:13	12:18	14:18	15:43	16:43	17:58
Eichenhof		8:04	9:10	10:15	11:15	12:20	14:20	15:45	16:45	18:00
Abzweigung Tirol Bivio Tirol		8:05	9:11	10:16	11:16	12:21	14:21	15:46	16:46	18:01
Tirol, Schwimmbad Tirol, Lido		8:10	9:16	10:21	11:21	12:26	14:26	15:51	16:51	18:06
Tirol, Busbhf. Tirol, Autostaz.	an a at	8:13	9:19	10:24	11:24	12:29	14:29	15:54	16:54	18:09



Tipps | Consigli | Tips

- Obisellsee
See | Lago | Lake
- Pfitschkopf
Spitze | Cima | Mountain
- Hochwart
Spitze | Cima | Mountain

**St. Leonhard
Walten**
**S. Leonardo
Valtina**

an Werktagen
nei giorni feriali
on weekdays

240 von da from Meran Merano	an a at	<input checked="" type="checkbox"/>	11:13	16:13
240 von da from Moos, Dorf Moso, Paese	an a at		11:17	16:17
St. Leonhard S. Leonardo	ab da from		6:35	11:19 16:19
Jaufenburg			6:42	11:26 16:26
Glaiten Le Coste			6:50	11:34 16:34
Walten Valtina			6:55	11:39 16:39
Waldboden	an a at		7:01	11:45 16:45
		<input checked="" type="checkbox"/>		
Waldboden	ab da from		7:03	11:47 16:47
Walten Valtina			7:09	11:53 16:53
Glaiten Le Coste			7:14	11:58 16:58
Jaufenburg			7:20	12:04 17:04
St. Leonhard S. Leonardo	an a at		7:29	12:13 17:13
240 nach per to Meran Merano	ab da from		7:32	12:17 17:17
240 nach per to Moos, Dorf Moso, Paese	ab da from		7:30	12:16 17:16

240 von da from Meran Merano	an a at	<input checked="" type="checkbox"/>	9:13	11:13	13:13	14:13	16:13	17:13	18:13
240 von da from Moos, Dorf Moso, Paese	an a at		9:17	11:17	13:17	14:17	16:17	17:17	18:17
St. Leonhard S. Leonardo	ab da from		6:35	9:19	11:19	13:19	14:19	16:19	17:19 18:19
Jaufenburg			6:42	9:26	11:26	13:26	14:26	16:26	17:26 18:26
Glaiten Le Coste			6:50	9:34	11:34	13:34	14:34	16:34	17:34 18:34
Walten Valtina			6:55	9:39	11:39	13:39	14:39	16:39	17:39 18:39
Waldboden	an a at		7:01	9:45	11:45	13:45	14:45	16:45	17:45 18:45
		<input checked="" type="checkbox"/>							
Waldboden	ab da from		7:03	9:47	11:47	13:47	14:47	16:47	17:47 18:47
Walten Valtina			7:09	9:53	11:53	13:53	14:53	16:53	17:53 18:53
Glaiten Le Coste			7:14	9:58	11:58	13:58	14:58	16:58	17:58 18:58
Jaufenburg			7:20	10:04	12:04	14:04	15:04	17:04	18:04 19:04
St. Leonhard S. Leonardo	an a at		7:29	10:13	12:13	14:13	15:13	17:13	18:13 19:13
240 nach per to Meran Merano	ab da from		7:32	10:17	12:17	14:17	15:17	17:17	18:17 19:17
240 nach per to Moos, Dorf Moso, Paese	ab da from		7:30	10:16	12:16	14:16	15:16	17:16	18:16 19:16

St. Leonhard Jaufenpass Sterzing

S. Leonardo Passo Giovo Vipiteno

gültig | valido | valid
21.06. – 11.10.2026

240 Meran Merano	ab da from	7:24	8:24	9:24	12:24	13:24	16:24	17:24
240 St. Leonhard S. Leonardo	an a at	8:13	9:13	10:13	13:13	14:13	17:13	18:13
St. Leonhard S. Leonardo	ab da from	8:19	9:19	10:19	13:19	14:19	17:19	18:19
Jaufenburg		8:26	9:26	10:26	13:26	14:26	17:26	18:26
Glaiten Le Coste		8:34	9:34	10:34	13:34	14:34	17:34	18:34
Walten Valtina		8:39	9:39	10:39	13:39	14:39	17:39	18:39
Waldboden		8:45	9:45	10:45	13:45	14:45	17:45	18:45
Jaufenalm		8:56	9:56	10:56	13:56	14:56	17:56	18:56
Römerkehre		9:00	10:00	11:00	14:00	15:00	18:00	19:00
Jaufenpass Passo Giovo		9:05	10:05	11:05	14:05	15:05	18:05	19:05
Kalcheralm Alpe di Calice		9:17	10:17	11:17	14:17	15:17	18:17	19:17
Kalch Calice		9:27	10:27	11:27	14:27	15:27	18:27	19:27
Gasteig Casateia, Camping		9:34	10:34	11:34	14:34	15:34	18:34	19:34
Sterzing, Bhf. Vipiteno, Staz.		9:41	10:41	11:41	14:41	15:41	18:41	19:41
Sterzing, Busbhf. Vipiteno, Autostaz.	an a at	9:44	10:44	11:44	14:44	15:44	18:44	19:44

Sterzing, Busbhf. Vipiteno, Autostaz.	ab da from	7:48	8:48	9:48	11:48	12:48	15:48	16:48
Sterzing, Bhf. Vipiteno, Staz.		7:51	8:51	9:51	11:51	12:51	15:51	16:51
Gasteig Casateia, Camping		7:58	8:58	9:58	11:58	12:58	15:58	16:58
Kalch Calice		8:04	9:04	10:04	12:04	13:04	16:04	17:04
Kalcheralm Alpe di Calice		8:14	9:14	10:14	12:14	13:14	16:14	17:14
Jaufenhaus Rifugio Passo Giovo		8:22	9:22	10:22	12:22	13:22	16:22	17:22
Jaufenpass Passo Giovo		8:24	9:24	10:24	12:24	13:24	16:24	17:24
Jaufenpass Passo Giovo		8:25	9:25	10:25	12:25	13:25	16:25	17:25
Römerkehre		8:27	9:27	10:27	12:27	13:27	16:27	17:27
Jaufenalm		8:30	9:30	10:30	12:30	13:30	16:30	17:30
Waldboden		8:47	9:47	10:47	12:47	13:47	16:47	17:47
Walten Valtina		8:53	9:53	10:53	12:53	13:53	16:53	17:53
Glaiten Le Coste		8:58	9:58	10:58	12:58	13:58	16:58	17:58
Jaufenburg		9:04	10:04	11:04	13:04	14:04	17:04	18:04
St. Leonhard S. Leonardo	an a at	9:13	10:13	11:13	13:13	14:13	17:13	18:13
240 St. Leonhard S. Leonardo	ab da from	9:17	10:17	11:17	13:17	14:17	17:17	18:17
240 Meran Merano	an a at	10:06	11:06	12:06	14:06	15:06	18:06	19:06



Tipps | Consigli | Tips

- Passeirer Höhenweg
Sentiero panoramico
Panorama Trail
- Flecknerspitze
Spitze | Cima | Mountain
- Stadt Sterzing
Città di Vipiteno
City of Sterzing



Rabenstein Stuls Moos | Ulfas - Moos

Corvara Stulles Moso | Ulfas - Moso

gültig | valido | valid
14.12.25 – 20.06.26

☒ an Werktagen
nei giorni feriali
on weekdays

☒ an schulfreien Werktagen
nei giorni feriali non
scolastici
on non-school weekdays

			☒	☒							☒	☒						☒	☒
Rabenstein, Bichl Corvara, Colle	ab da from		5:54	6:44	8:00				10:00		12:00		14:00	15:00		17:00		19:00	
Ilmach Olmeto			5:57	6:47	8:03				10:03		12:03		14:03	15:03		17:03		19:03	
Abzweigung Rabenstein Bivio Corvara			6:04	6:54	8:10				10:10		12:10		14:10	15:10		17:10		19:10	
Stuls Stulles			6:14	7:04	8:20	8:39			10:20		12:20	12:41	14:20	15:20		17:20	17:41	19:20	19:41
Moos Moso, Dornstein			6:21	7:11	8:27	8:46			10:27		12:27	12:48	14:27	15:27		17:27	17:48	19:27	19:48
Ulfas, Parkplatz Parcheggio, Kratzegg							9:11		10:51					15:51			18:11		
Platt Plata							9:21		11:01					16:01			18:21		
Moos, Dorf Moso, Paese							9:28		11:08					16:08			18:28		
Moos, Rathaus Moso, Municipio	an a at		6:22	7:12	8:28	8:47	9:28	10:28	11:08	12:28	12:49	14:28	15:28	16:08	17:28	17:49	18:28	19:28	19:49
240 nach per to Meran Merano	ab da from		6:30	7:15	8:30	9:02	9:30	10:30	11:30	12:30	13:02	14:30	15:30	16:30	17:30	18:02	18:30	19:30	20:02
240 nach per to Pfelders, Dorf Plan, Paese	ab da from				8:30	8:57	9:30	10:30	11:30	12:30		14:30	15:30	16:30	17:30		18:30	19:30	
			☒	☒							☒	☒						☒	☒
240 von da from Meran Merano	an a at					8:30	8:30	9:30	10:30	11:30	12:30	13:30	14:30	15:30	16:30	17:30	17:30	18:30	19:30
240 von da from Pfelders, Dorf Plan, Paese	an a at				7:15	8:30	8:30	9:30	10:30	11:30	12:30	13:30	14:30	15:30	16:30	17:30	17:30	18:30	19:30
Moos, Rathaus Moso, Municipio	ab da from		5:33	6:23	7:31	8:31	8:48	9:31	10:31	11:31	12:31	13:31	14:31	15:31	16:31	17:31	17:51	18:31	19:31
Moos, Dorf Moso, Paese							8:49		10:32					15:32			17:52		
Platt Plata							8:56		10:39					15:39			17:59		
Ulfas, Parkplatz Parcheggio, Kratzegg							9:06		10:49					15:49			18:09		
Moos Moso, Dornstein			5:33	6:23	7:31	8:31		9:31		11:31	12:31	13:31	14:31		16:31	17:31		18:31	19:31
Stuls Stulles					7:39	8:39		9:39		11:39	12:39	13:39	14:39		16:39	17:39		18:39	19:39
Abzweigung Rabenstein Bivio Corvara			5:43	6:33	7:49			9:49		11:49		13:49	14:49		16:49			18:49	
Ilmach Olmeto			5:49	6:39	7:55			9:55		11:55		13:55	14:55		16:55			18:55	
Rabenstein, Bichl Corvara, Colle	an a at		5:53	6:43	7:59			9:59		11:59		13:59	14:59		16:59			18:59	




Tipps | Consigli | Tips

Rabenstein | Corvara:

- Kummersee
See | Lago | Lake

Ulfas:

- Matatzspitze
Spitze | Cima | Mountain
- Matatzer/Ulfaser Waalweg
Sentiero della roggia di Matatz/Ulfas
Matatz/Ulfas Waalweg Trail

 335

Obergurgl Timmelsjoch Moos

Obergurgl Passo Rombo Moso

gültig | valido | valid
06.06. – 20.09.2026

30.08.2026:
Linie entfällt wegen des
Ötztaler Radmarathons!
Linea sospesa a causa
della Maratona Ciclistica!
Line canceled due to a
Cycle Marathon!

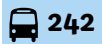
Obergurgl, Zentrum Centro	ab da from	08:10	10:10	15:10	17:10
Hotel Hochfirst		08:11	10:11	15:11	17:11
Festkoglbahn (B)		08:11	10:11	15:11	17:11
Hotel Mühle		08:12	10:12	15:12	17:12
Hochgurgl Ort		08:18	10:18	15:18	17:18
Top Mountain Crosspoint		08:20	10:20	15:20	17:20
Timmelsjoch Schmugglerdenkmal	↓	08:23	10:23	15:23	17:23
Timmelsjoch Staatsgrenze	an a at	08:31	10:31	15:31	17:31
Timmelsjoch Staatsgrenze	ab da from	08:33	10:33	15:33	17:33
Moos Moso, Oberglanegg Kehre		08:39	10:39	15:39	17:39
Seeber Kehre		08:42	10:42	15:42	17:42
Gasthof Hochfirst		08:44	10:44	15:44	17:44
Timmelsbrücke Ponte del Tumulo		08:46	10:46	15:46	17:46
Gasthaus Schönau		08:47	10:47	15:47	17:47
Platterköfel		08:48	10:48	15:48	17:48
Schneebergbrücke Ponte Monteneve		08:50	10:50	15:50	17:50
Abzweigung Rabenstein Bivio Corvara	↓	08:54	10:54	15:54	17:54
Stuls Stulles, Kronhof	an a at	09:03	11:03	16:03	18:03
Stuls Stulles	ab da from	09:04	11:04	16:04	18:04
Stuls Stulles		09:05	11:05	16:05	18:05
Stuls Stulles, Kronhof		09:05	11:05	16:05	18:05
Moos Moso, Dornstein		09:09	11:09	16:09	18:09
Moos, Rathaus Moso, Municipio	↓	09:10	11:10	16:10	18:10
Moos, Dorf Moso, Paese	an a at	09:15	11:15	16:15	18:15

Moos, Dorf Moso, Paese	ab da from	08:40	09:40	13:40	16:40
Moos, Rathaus Moso, Municipio		08:40	09:40	13:40	16:40
Moos Moso, Dornstein		08:41	09:41	13:41	16:41
Stuls Stulles, Kronhof	↓	08:45	09:45	13:45	16:45
Stuls Stulles	an a at	08:46	09:46	13:46	16:46
Stuls Stulles	ab da from	08:46	09:46	13:46	16:46
Stuls Stulles, Kronhof		08:46	09:46	13:46	16:46
Abzweigung Rabenstein Bivio Corvara		08:56	09:56	13:56	16:56
Schneebergbrücke Ponte Monteneve		09:02	10:02	14:02	17:02
Platterköfel		09:04	10:04	14:04	17:04
Gasthaus Schönau		09:06	10:06	14:06	17:06
Timmelsbrücke Ponte del Tumulo		09:08	10:08	14:08	17:08
Gasthof Hochfirst		09:09	10:09	14:09	17:09
Seeber Kehre		09:11	10:11	14:11	17:11
Moos Moso, Oberglanegg Kehre	↓	09:13	10:13	14:13	17:13
Timmelsjoch Staatsgrenze	an a at	09:21	10:21	14:21	17:21
Timmelsjoch Staatsgrenze	ab da from	09:23	10:23	14:23	17:23
Timmelsjoch Schmugglerdenkmal		09:29	10:29	14:29	17:29
Top Mountain Crosspoint		09:33	10:33	14:33	17:33
Hochgurgl Ort		09:35	10:35	14:35	17:35
Hotel Mühle		09:39	10:39	14:39	17:39
Festkoglbahn (A)		09:40	10:40	14:40	17:40
Hotel Hochfirst	↓	09:41	10:41	14:41	17:41
Obergurgl, Zentrum Centro	an a at	09:45	10:45	14:45	17:45



Tipps | Consigli | Tips

- Schwarzsee
Lago Nero
Schwarzsee Lake
- Seeber See
See | Lago | Lake




Timmelsjoch Stuls Moos

Passo Rombo Stulles Moso

gültig | valido | valid
21.09. – 11.10.2026

Timmelsjoch Passo Rombo	ab da from	10:01	12:01	15:01	17:01
Seeber Kehre		10:16	12:16	15:16	17:16
Timmelsbrücke Ponte del Tumulo		10:20	12:20	15:20	17:20
Schneebergbrücke Ponte Monteneve		10:28	12:28	15:28	17:28
Abzweigung Rabenstein Bivio Corvara		10:40	12:40	15:40	17:40
Stuls Stulles		10:50	12:50	15:50	17:50
Moos, Dorf Moso, Paese	an a at	10:58	12:58	15:58	17:58
<i>240 nach per to Meran Merano</i>	<i>ab da from</i>	<i>11:02</i>	<i>13:02</i>	<i>16:02</i>	<i>18:02</i>
<i>240 von da from Meran Merano</i>	<i>an a at</i>	<i>8:58</i>	<i>10:58</i>	<i>13:58</i>	<i>15:58</i>
Moos, Dorf Moso, Paese	ab da from	9:02	11:02	14:02	16:02
Stuls Stulles		9:10	11:10	14:10	16:10
Abzweigung Rabenstein Bivio Corvara		9:20	11:20	14:20	16:20
Schneebergbrücke Ponte Monteneve		9:32	11:32	14:32	16:32
Timmelsbrücke Ponte del Tumulo		9:40	11:40	14:40	16:40
Seeber Kehre		9:44	11:44	14:44	16:44
Timmelsjoch Passo Rombo	an a at	9:59	11:59	14:59	16:59





Wanderbus im Passeiertal Pulmino escursionistico in Val Passiria Hiking bus in the Passeiertal Valley

Mit dem Wanderbus auf Erkundungstour

Bequem, umweltfreundlich und komfortabel unterwegs

Die Wanderbusse im Passeiertal bieten eine ideale Möglichkeit, ohne Auto zu den Ausgangspunkten für herrliche Wanderungen und Bergtouren zu gelangen. Von Mitte Juni bis Mitte Oktober verkehrt der Wanderbus immer dienstags nach Magdfeld, mittwochs nach Riederberg und freitags nach Hohegg/Rafein.



Con il pulmino alla scoperta della valle

Viaggio comodo, ecologico e confortevole

I pulmini escursionistici della Val Passiria offrono un'opportunità ideale per raggiungere i punti di partenza di splendide escursioni e tour alpini senza utilizzare l'auto. Da metà giugno a metà ottobre, l'autobus escursionistico circola ogni martedì verso Magdfeld, ogni mercoledì verso Riederberg e ogni venerdì verso Hohegg/Rafein.

Exploring nature with the hiking bus

Comfortable, eco-friendly and convenient travel

The hiking buses in the Passeiertal Valley offer an ideal way to reach the starting points for beautiful hikes and mountain tours without needing a car. From mid-June to mid-October, the hiking bus runs to Magdfeld on Tuesdays, to Riederberg on Wednesdays, and to Hohegg/Rafein on Fridays.





Wanderbus Riederberg

Pulmino escursionistico Riederberg

**JEDEN MITTWOCH
OGNI MERCOLEDÌ
EVERY WEDNESDAY**

gültig | valido | valid
Mitte Juni – Mitte Oktober
metà giugno – metà ottobre
mid-June – mid-October



St. Leonhard, Busbhf. S. Leonardo, Autostaz.	ab da from	09:15
St. Leonhard S. Leonardo, Wiesenhof		09:16
St. Leonhard S. Leonardo, Sandhof		09:18
St. Martin, Schwimmbad S. Martino, Piscina		09:23
St. Martin, Infobüro S. Martino, Ufficio turistico		09:24
St. Martin S. Martino, Außerdorf		09:25
St. Martin, Kalmtal S. Martino, Valclava		09:29
Quellenhof Sorgente		09:33
Saltaus Saltusio	↓	09:37
Riederberg (Schaffler)	an a at	09:50

Riederberg (Schaffler)	ab da from	17:00
Saltaus Saltusio		17:13
Quellenhof Sorgente		17:17
St. Martin, Kalmtal S. Martino, Valclava		17:21
St. Martin S. Martino, Außerdorf		17:25
St. Martin, Infobüro S. Martino, Ufficio turistico		17:26
St. Martin, Schwimmbad S. Martino, Piscina		17:27
St. Leonhard S. Leonardo, Sandhof		17:32
St. Leonhard S. Leonardo, Wiesenhof	↓	17:34
St. Leonhard, Busbhf. S. Leonardo, Autostaz.	an a at	17:35

PREISE | PREZZI | PRICES

Einfache Fahrt | Corsa singola | Single trip
2,50 € Kinder | Bambini | Children (6–13,99)
4,50 € Erwachsene | Adulti | Adults

Hin- & Retour

Andata & ritorno | Outward & return
3,50 € Kinder | Bambini | Children (6–13,99)
6,50 € Erwachsene | Adulti | Adults

Südtirol Guest Pass & Mobilcard gültig!

Alto Adige Guest Pass & Mobilcard validi!

Südtirol Guest Pass & Mobilcard valid!

Anmeldung | Prenotazione | Reservation

bis 16:30 Uhr am Vortag
online oder in den Infobüros des Tales.

entro le ore 16:30 del giorno precedente
online o negli uffici turistici della valle.

by 4:30 pm the day before
online or at the valley information offices.



Tipps | Consigli | Tips

- Meraner Höhenweg
Alta Via di Merano
Merano High Mountain Trail
- Faglssee
See | Lago | Lake



Wanderbus Magdfeld

Pulmino escursionistico Magdfeld

JEDEN DIENSTAG
OGNI MARTEDÌ
EVERY TUESDAY

gültig | valido | valid
Mitte Juni – Mitte Oktober
metà giugno – metà ottobre
mid-June – mid-October



St. Leonhard, Busbhf. S. Leonardo, Autostaz.	ab da from	09:15
St. Leonhard S. Leonardo, Wiesenhof		09:16
St. Leonhard S. Leonardo, Sandhof		09:18
St. Martin, Schwimmbad S. Martino, Piscina		09:23
St. Martin, Infobüro S. Martino, Ufficio turistico		09:24
St. Martin S. Martino, Außerdorf		09:25
St. Martin, Kalmtal S. Martino, Valclava	↓	09:29
St. Martin S. Martino, Magdfeld	an a at	09:45

St. Martin S. Martino, Magdfeld	ab da from	17:00
St. Martin, Kalmtal S. Martino, Valclava		17:14
St. Martin S. Martino, Außerdorf		17:16
St. Martin, Infobüro S. Martino, Ufficio turistico		17:17
St. Martin, Schwimmbad S. Martino, Piscina		17:18
St. Leonhard S. Leonardo, Sandhof		17:26
St. Leonhard S. Leonardo, Wiesenhof	↓	17:29
St. Leonhard, Busbhf. S. Leonardo, Autostaz.	an a at	17:30

PREISE | PREZZI | PRICES

Einfache Fahrt | Corsa singola | Single trip
2,50 € Kinder | Bambini | Children (6–13,99)
4,50 € Erwachsene | Adulti | Adults

Hin- & Retour

Andata & ritorno | Outward & return
3,50 € Kinder | Bambini | Children (6–13,99)
6,50 € Erwachsene | Adulti | Adults

Südtirol Guest Pass & Mobilcard gültig!

Alto Adige Guest Pass & Mobilcard validi!


Südtirol Guest Pass & Mobilcard valid!

Anmeldung | Prenotazione | Reservation

bis 16:30 Uhr am Vortag
online oder in den Infobüros des Tales.

entro le ore 16:30 del giorno precedente
online o negli uffici turistici della valle.

by 4:30 pm the day before
online or at the valley information offices.



Tipps | Consigli | Tips

- Meraner Höhenweg
Alta Via di Merano
Merano High Mountain Trail
- Faglssee
See | Lago | Lake
- Speikspitz
Spitze | Cima | Mountain



Wanderbus Rafein | Hohegg

Pulmino escursionistico Rafein | Hohegg

JEDEN FREITAG
OGNI VENERDÌ
EVERY FRIDAY

gültig | valido | valid
Mitte Juni – Mitte Oktober
metà giugno – metà ottobre
mid-June – mid-October



St. Martin S. Martino, Außerdorf	ab da from	09:04
St. Martin, Infobüro S. Martino, Ufficio turistico		09:05
St. Martin, Schwimmbad S. Martino, Piscina		09:06
St. Leonhard S. Leonardo, Sandhof		09:11
St. Leonhard S. Leonardo, Wiesenhof		09:13
St. Leonhard, Busbhf. S. Leonardo, Autostaz.		09:15
Moos, Rathaus Moso, Municipio		09:28
Stuls Stulles, Kronhof		09:42
Stuls Stulles		09:43
Hohegg, Parkplatz Parcheggio		10:00
Rafein	an a at	10:25

Rafein	ab da from	16:30
Hohegg, Parkplatz Parcheggio		16:55
Stuls Stulles		17:10
Stuls Stulles, Kronhof		17:11
Moos, Rathaus Moso, Municipio		17:25
St. Leonhard, Busbhf. S. Leonardo, Autostaz.		17:38
St. Leonhard S. Leonardo, Wiesenhof		17:40
St. Leonhard S. Leonardo, Sandhof		17:42
St. Martin, Schwimmbad S. Martino, Piscina		17:47
St. Martin, Infobüro S. Martino, Ufficio turistico		17:48
St. Martin S. Martino, Außerdorf	an a at	17:49

PREISE | PREZZI | PRICES

Einfache Fahrt | Corsa singola | Single trip
2,50 € Kinder | Bambini | Children (6–13,99)
4,50 € Erwachsene | Adulti | Adults

Hin- & Retour

Andata & ritorno | Outward & return
3,50 € Kinder | Bambini | Children (6–13,99)
6,50 € Erwachsene | Adulti | Adults

Südtirol Guest Pass & Mobilcard gültig!

Alto Adige Guest Pass & Mobilcard validi!


Südtirol Guest Pass & Mobilcard valid!

Anmeldung | Prenotazione | Reservation

bis 16:30 Uhr am Vortag
online oder in den Infobüros des Tales.

entro le ore 16:30 del giorno precedente
online o negli uffici turistici della valle.

by 4:30 pm the day before
online or at the valley information offices.



Tipps | Consigli | Tips

Hohegg:

- Hochwart & Hohe Kreuzspitze
Spitzen | Cime | Mountains

Rafein:

- Übelsee
See | Lago | Lake
- Passeirer Höhenweg
Sentiero panoramico
Panorama Trail
- Kleine Kreuzspitze
Spitze | Cima | Mountain

Südtirol | Alto Adige Guest Pass

Besondere Inklusivleistung des Gastgebers –
fördert nachhaltige Mobilität und die Nutzung
öffentlicher Verkehrsmittel

Servizio speciale dell'albergatore – promuove
la mobilità sostenibile e l'uso dei mezzi pubblici

Special benefit from the host – promotes
sustainable mobility and public transport



Der Südtirol Guest Pass ...

- wird beim Check-In bzw. beim Pre-Check-In per E-Mail versendet
- ist auf den Namen und an den Aufenthaltszeitraum gebunden
- gilt ab 00:00 Uhr des Anreisetages bis 23:59 Uhr des Abreisetages
- ist zu Beginn jeder Fahrt zu entwerfen

Inkludierte Leistungen

Nutzung der öffentlichen Verkehrsmittel von südtirolmobil:

- Regional- & Regionalexpresszüge
- Nahverkehrsbusse
- Öffentliche Seilbahnen

Zusätzlich:

- Wander- & Skibusse im Passeiertal

L'Alto Adige Guest Pass ...

- viene inviato via e-mail al momento del check-in o del pre-check-in
- è vincolato al nome e al periodo di permanenza
- è valido dalle ore 00:00 del giorno di arrivo fino alle ore 23:59 del giorno di partenza
- deve essere convalidato all'inizio di ogni viaggio

Servizi inclusi

Utilizzo dei mezzi di trasporto pubblico di südtirolmobil:

- Treni regionali e regionali espressi
- Autobus locali
- Funivie pubbliche

Inoltre:

- Pulmini escursionistici e skibus della Val Passiria

The Südtirol Guest Pass ...

- will be sent by e-mail at check-in or pre-check-in
- is bound to the name and period of stay
- is valid from 00:00 on the day of arrival until 23:59 on the day of departure
- must be validated at the start of each ride

Included Services


Use of the public transport of südtirolmobil:

- Regional & regional express trains
- Local buses
- Public Cable Cars

Additionally:

- Hiking & ski buses in the Passeiertal Valley

follow us on:

 Passeiertal-Val Passiria

 passeiertal_valpassiria



Tourismusverein Passeiertal
Associazione turistica Val Passiria
Tourist Office Passeiertal Valley
Passeierer Straße 40 Via Passiria
39015 St. Leonhard · S. Leonardo
T +39 0473 656 188
info@passeiertal.it
www.passeiertal.it